

Drypool Bridge Closure

Drypool Bridge (Clarence Street/Alfred Gelder Street) will begin major repair and strengthening works starting on Monday 15th September 2025 and is estimated to end in November 2025. During this period, it will be closed to all road traffic for the duration of the project.

Park & Ride Information

To support road users during upcoming works on Drypool Bridge, Hull City Council will be opening a temporary park and ride facility on derelict land off Holderness Road (the former Evans Halshaw site), with space for over 300 vehicles. Initially, there will be 201 standard spaces and 11 disabled parking spaces, with the opportunity to provide 94 additional spaces subject to demand. The site features separate entrance and exit points onto Holderness Road and Bright Street. Once you have parked for FREE, Hull City Council is pleased to confirm that passengers using the temporary Park & Ride site on Holderness Road are eligible for a special £2 return fare on both Stagecoach and East Yorkshire bus services. This discounted fare offers excellent value and supports efficient travel into the city while the Drypool Bridge remains under repair.

Please note that this is a limited-time offer aligned with the operation of the Holderness Road Park & Ride facility. Passengers are encouraged to check local bus updates and Hull City Council communications for the latest details on ticketing and service availability.

How to Travel with us!

Travelling around Hull by bus is simple and accessible thanks to reliable services from Stagecoach and East Yorkshire. Both operators offer frequent routes, modern, low-floor buses, and contactless payment options for ease of boarding. Real-time tracking through mobile apps, clear signage, and well-connected stops make getting around the city straightforward for both residents and visitors.

Whether commuting, shopping, or visiting the city centre, Hull's bus network offers an efficient, cost-effective way to travel.

Plan your journey: Use the East Yorkshire or Stagecoach app / website to find your route, stop, and timetable.

Pay your fare: Ask for the ticket you wish to buy, then tap your contactless card, use the East Yorkshire / Stagecoach app, or pay the driver with cash.

Hop on and off: Board at the front, ask for your ticket if needed, and press the stop button before your stop.

ITS AS EASY AS THAT!

We look forward to seeing you out and about, travelling by bus.

Contact us

Stagecoach

stagecoachbus.com

Email: eastmidlands.enquiries@stagecoachbus.com
 Stagecoach East Midlands, Warneford House
 Runcorn Road, Lincoln LN6 3QP

Tel: 0345 241 8000

✕ @StagecoachEMid

East Yorkshire

eastyorkshirebuses.co.uk

Email: busline@eastyorkshirebuses.co.uk
 East Yorkshire, 252 Anlaby Road
 Hull HU3 2RS

Tel: 01482 222444

✕ @EYBuses

If you are unhappy with any of our responses you may contact
The Bus Appeals Body.

All appeals should be addressed to:
 Bus Users UK, 22 Greencoat Place, London SW1P 1PR

Tel: 0300 111 0001

E-mail: enquiries@bususers.org

Website: www.bususers.org

Public Transport route and information

Monday to Friday 7.00am – 8.00pm

Saturday and Sunday 8.00am – 8.00pm

Calls cost 12 pence per minute plus your phone company's access charge.


traveline
 public transport info
 0871 200 22 33

Details correct at time of print

Drypool Bridge Closure

Park & Ride Site Map & Town Centre Guide



Buses serving the Holderness Road Temporary Park & Ride site will have this symbol displayed on the front destination screen.




 Easy access on all buses




For up to the minute information why not **download the Stagecoach or East Yorkshire Bus App.**


 Download on the App Store


 GET IT ON Google Play

Drypool Bridge Closure Diversion Map

Key

-  Buses heading into town (Diversion route)
-  Buses heading out of town (Diversion route)
-  Bus stops being served on diversion route

